


# MAPS – CHARTS

## WEATHERCYCLER WEATHER KIT



This slide chart gives pilots easy-to-understand explanations of weather systems including highs, lows, cold fronts, & warm fronts. The chart shows various weather symbols and provides a guide to become very familiar with aviation weather maps. Laminated for long life. Includes instruction booklet & study guide. Size: 8.5" x 11".  
P/N 13-29949.....



## FULL-COLOR CLOUD CHART

"Clouds: A Guide to the Sky" shows full-color photos of 30 different cloud formations, (with descriptions) and the weather associated with each. 25" x 37" on heavy stock.  
P/N 3591.....



## ICE ADVICE™

ICE ADVICE™ provides the pilot a handy reference for avoiding, detecting and escaping icing conditions...one of the top concerns of general aviation instrument pilots. This chart, when employed with the icing risk chart on the front side, can help the pilot decide an altitude change that will lower the icing risk. ICE ADVICE™ is laminated in a durable 10 mil, satin matte finish, and is 8.0" x 5.5"  
P/N 13-04220.....



## SCENIC FLIGHT MAPS

The Scenic Flight Maps give you many different routes for sightseeing to the major landmarks, famous places in Los Angeles and Orange County or San Diego area. The multiple color graphs and route pointers are really easy to read and follow. The map is laminated to keep from daily tears and protects from liquid spill. On the back side, it shows

three columns: Route, Need to Know and Sightseeing sections, to better guide you in your travel without confusion or time lost.

Scenic Flight Maps L.A./O.C..... P/N 13-05667.....  
Scenic Flight Maps San Diego..... P/N 13-05668.....

## QUICK REFRESHER CHARTS



These Quick Refresher Charts provide a wealth of useful information that every pilot seems to forget over time. Available to "refresh" the pilot on IFR procedures & regulations, Weather info, VFR procedures & regulations, mountain flying, passenger info (the right seat), flying to Canada, and flying to the Bahamas. These charts are laminated for long life & fit right in your flight bag.

Quick Refresher VFR..... P/N 13-40316.....  
Quick Refresher Weather..... P/N 13-40416.....  
Quick Refresher IFR..... P/N 13-40516.....  
Quick Refresher Mtn. Flying..... P/N 13-00422.....  
Quick Refresher The Right Seat..... P/N 13-00423.....  
Quick Refresher Flying to the Bahamas..... P/N 13-00426.....


## CANADA FLIGHT SUPPLEMENT IFR CHART



The Canada Flight Supplement is a joint civil/military publication. It contains information on Canadian and North Atlantic aerodromes and is used as a reference for the planning and safe conduct of air operations. Features: •General: Tables, legends and associated information pertinent to interpretation of the supplement. •Aerodrome Directory: Data and sketches for Canadian aerodromes and heliports and selected aerodromes in the North Atlantic. •Planning: Information for flight planning, characteristics of airspace, chart updating,


flight restrictions, IFR routes, airway intersections and chart distributors. •Radio Navigation and Communications: Data for radio navigation aids and communication facilities. •Military: Flight procedures and data, including sections on procedures for flight in the USA, North Atlantic and Alaska, air/ground communications and military training routes/areas. •Emergency: Emergency procedures. •The Canada Flight Supplement, measuring 5 1/4 by 8 1/4 inches, is available in English or a bilingual format. Data for the province of Quebec and the National Capital Region are presented in French in the bilingual edition.  
P/N 13-04424.....

## AIR CHARTS: IFR ENROUTE CHARTS IN A BOUND VOLUME



IFR charts for the 48 contiguous states presented in one 11"x 11" spiral-bound volume. Charts are easier to locate when you need them, and easier to read in their large presentation. Meets FAA/IFR requirements. Included all 13 NOS are charts shown in full size, every frequency servicing every IFR airport, all VORs plotted in position on flight plan chart, Military training routes, planning charts showing major airways, airports, and topographical features for visual or checking. Includes a coupon to receive 1yr of 56-day updates from the publisher at no extra cost.  
48 States..... P/N 8339.....

## VFR SECTIONAL ATLAS



Full-scale, Full-color reproductions of FAA/NACO Sectional Charts. No more hassle of finding charts or worrying about FAA ramp checks. Atlas format with convenient page numbering system eliminates the aggravation of folding and unfolding charts in the cockpit. With Air Chart's exclusive update service, you'll always have current, updated VFR Charts. (see E-Z Updater on reverse) Aeronautical data on Sectional Charts includes all NAV/Comm frequencies, controlled airspace, airport identifiers and restricted areas. Only \$99 per year including update service! Eastern U.S. Atlas covers area east of the 97th meridian. Coverage extends westward to include area around Dallas, TX. Eastern VFR atlas.

EASTERN..... P/N 13-02478.....  
WESTERN..... P/N 13-03170.....  
EAST/WEST..... P/N 13-04382.....

## AVIATION TOPOGRAPHIC ATLAS



Aviations first full-color chart atlas contains WAC scale charts for the 48 contiguous US states. In addition, all 30 class B Airspace and 130 Class C Airspace are reproduced from Sectional Scale charts. With Air Chart's exclusive NOTAM update service, you'll have current and legal VFR charts for the whole country. Easy to use key chart and page numbering makes navigation within the Atlas simple. You'd have to spend over \$400 to get all the charts contained in the

Aviation Topographic Atlas. Comes with coupon for 1-yr of 56 day updates from the publisher at no extra cost. P/N 13-01144.....

## V SPEEDERS PILOT CARDS



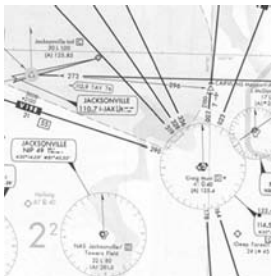
Set of 5. Provide a quick reference for aircraft data such as useful load, fuel capacity, and all V speeds. These are durable write-on cards. (2"x3.5") which are excellent for instructors and students. Prepare a card for each aircraft you fly and keep them in your pocket.  
P/N 13-00463.....

## IFR FLIGHT FILE



This handy chart planner and organizer holds NOS or Jeppesen approach plates, SIDs and STARs, and airport diagrams. Features easy to load static-hold chart protectors, and fits yoke clips & keyboards. Contains a wealth of important reference information relating to IFR departure, enroute, approach, and alternates.  
P/N 13-55016.....

## IFR AREA CHARTS - U.S.



United States Government Flight Information Publication IFR Area Charts - U.S. Area consisting part of: \* A-1 Minneapolis/St. Paul \* Detroit \* St. Louis \* Atlanta \* Jacksonville \* Miami \* Washington \* A-2 San Francisco \* Los Angeles \* Phoenix \* Denver \* Kansas City \* Dallas/Fort Worth \* Chicago/Milwaukee  
P/N 13-00773.....